WEKIVA PARKWAY
Completing Central Florida's Beltway
TOLL
429
A Regional Transportation Solution
CFX Section 2A
Construction Aerial Photos
November 2016
CENTRAL
FLORIDA
EXPRESSWAY
AUTHORITY

Section 2A

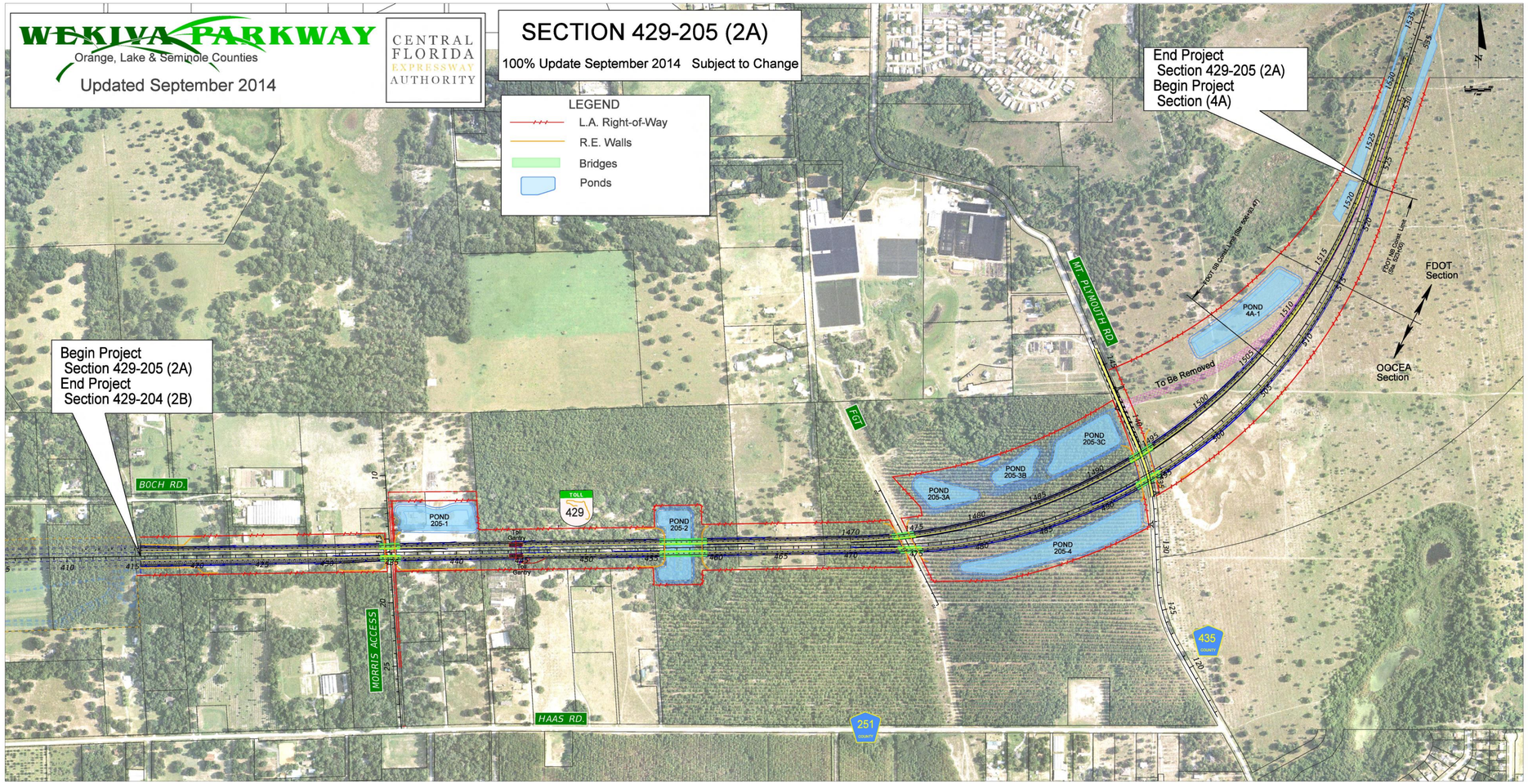

Construction Started:
August 1, 2016
Open to Traffic:
Spring 2018



Section 2A heading east and work at the Morris Access Road

The location of one of the many ponds that will exist on Section 2A

Section 2A at Mount Plymouth Road (CR 435)

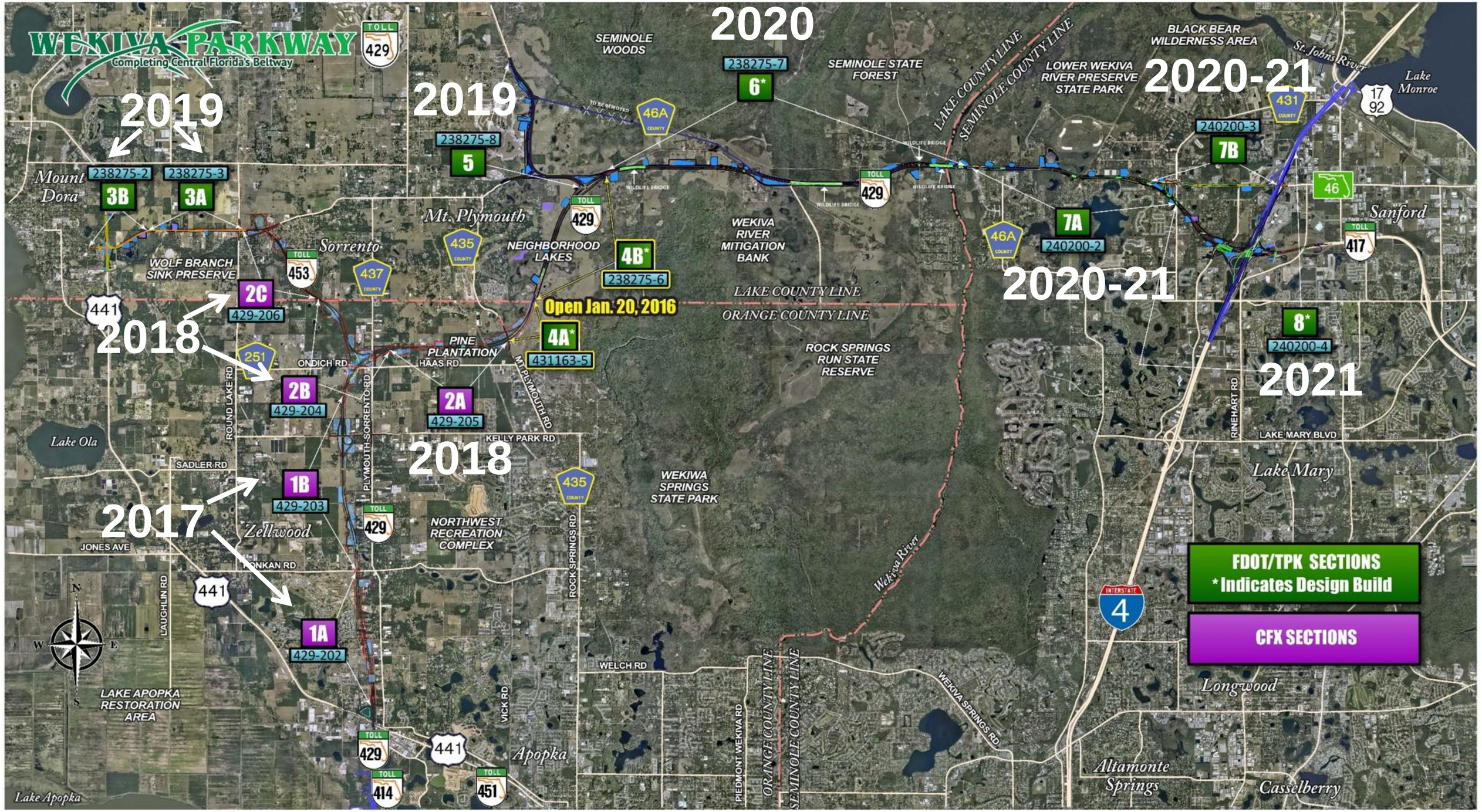
WEKIVA PARKWAY
Completing Central Florida's Beltway
2019
238275-2
3B
238275-3
3A
2018
2C
429-206
2B
429-204
2A
429-205
2017
1B
429-203
1A
429-202
2019
238275-8
5
2020
238275-7
6*
2020-21
240200-3
7B
7A
240200-2
2020-21
8*
240200-4
2021
4B*
238275-6
4A*
431163-5
Open Jan. 20, 2016
FDOT/TPK SECTIONS
* Indicates Design Build
CFX SECTIONS
SEMINOLE WOODS
SEMINOLE STATE FOREST
LOWER WEKIVA RIVER PRESERVE STATE PARK
BLACK BEAR WILDERNESS AREA
St. Johns River
Lake Monroe
Mount Dora
Mt. Plymouth
Sorrento
WOLF BRANCH SINK PRESERVE
NEIGHBORHOOD LAKES
WEKIVA RIVER MITIGATION BANK
LAKE COUNTY LINE
ORANGE COUNTY LINE
SEMINOLE COUNTY LINE
ROCK SPRINGS RUN STATE RESERVE
PINE PLANTATION
HAAS RD
ONDICH RD
KELLY PARK RD
SADLER RD
JONES AVE
KONKAN RD
WELCH RD
Lake Ola
Zellwood
NORTHWEST RECREATION COMPLEX
WEKIWA SPRINGS STATE PARK
Wekiva River
LAKE APOPKA RESTORATION AREA
Apopka
Lake Apopka
Sanford
Lake Mary
LAKE MARY BLVD
Longwood
Altamonte Springs
Casselberry
WEKIVA SPRINGS RD
ROUND LAKE RD
PLYMOUTH-SORRENTO RD
MT PLYMOUTH RD
ROCK SPRINGS RD
VICK RD
LAUGHLIN RD
PIEDMONT WEKIVA RD
RINEHART RD
TO BE REMOVED
WILDLIFE BRIDGE
TOLL 429
TOLL 453
TOLL 417
TOLL 414
TOLL 451
46A COUNTY
435 COUNTY
437 COUNTY
431 COUNTY
441
251
46
17 92
INTERSTATE 4
N
S
E
W

WEKIVA PARKWAY

For More Information:

Mary Brooks

Public Involvement Coordinator

C: 407-694-5505

E: Info@wekivaparkway.com

W: www.wekivaparkway.com

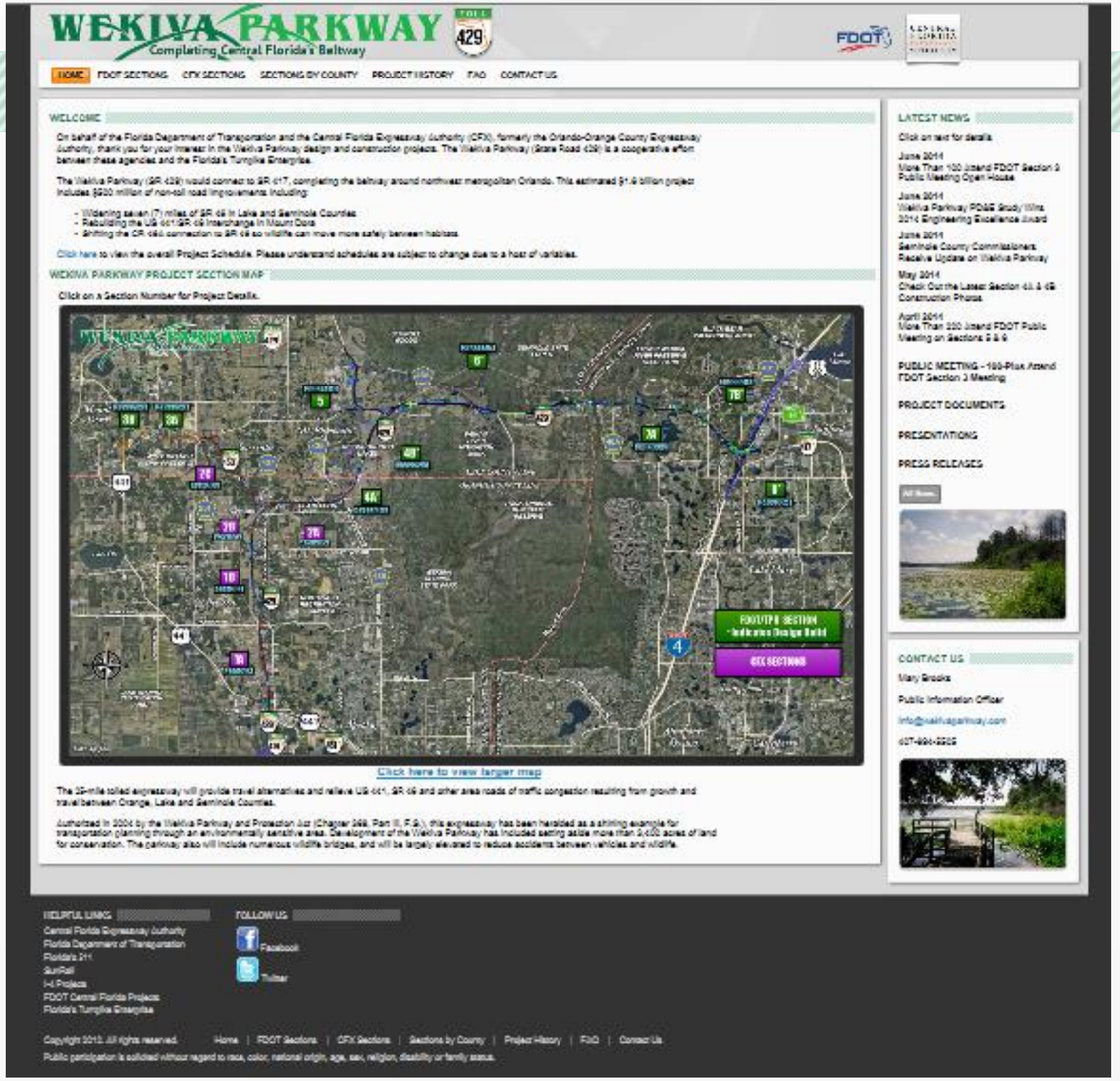

twitter

facebook